













-  **BOUNDARY:**  
ORDER LIMITS SITE
  -  **BOUNDARY:**  
CORE STUDY AREA
  -  **SCHEDULED ANCIENT MONUMENT**
  -  **COUNTRY PARKS**
  -  **CONSERVATION AREAS**
  -  **GREEN BELT**
  - LISTED BUILDINGS**
  -  **GRADE I**
  -  **GRADE II**
  -  **GRADE II\***
  - PUBLIC RIGHTS OF WAY AND REFERENCE**
  -  **FR 17/4**  
FOOTPATH
  -  **SM 4/33**  
BRIDLEWAY
  -  **RESTRICTED BYWAY**
- SOURCES: HISTORIC ENGLAND, NATURAL ENGLAND, THURROCK COUNCIL, MEDWAY COUNCIL. DATA DOWNLOADED OR DIGITISED MAY 2017.

REV	DATE	DESCRIPTION
DRAWING TITLE		
Landscape Value (Sheet 1 of 2)		

SCALE 1:25000 @ A2	DRAWN JL	DRAWING N°
DATE MAY 2017	CHECKED JM	<b>FIGURE 9.6</b>

